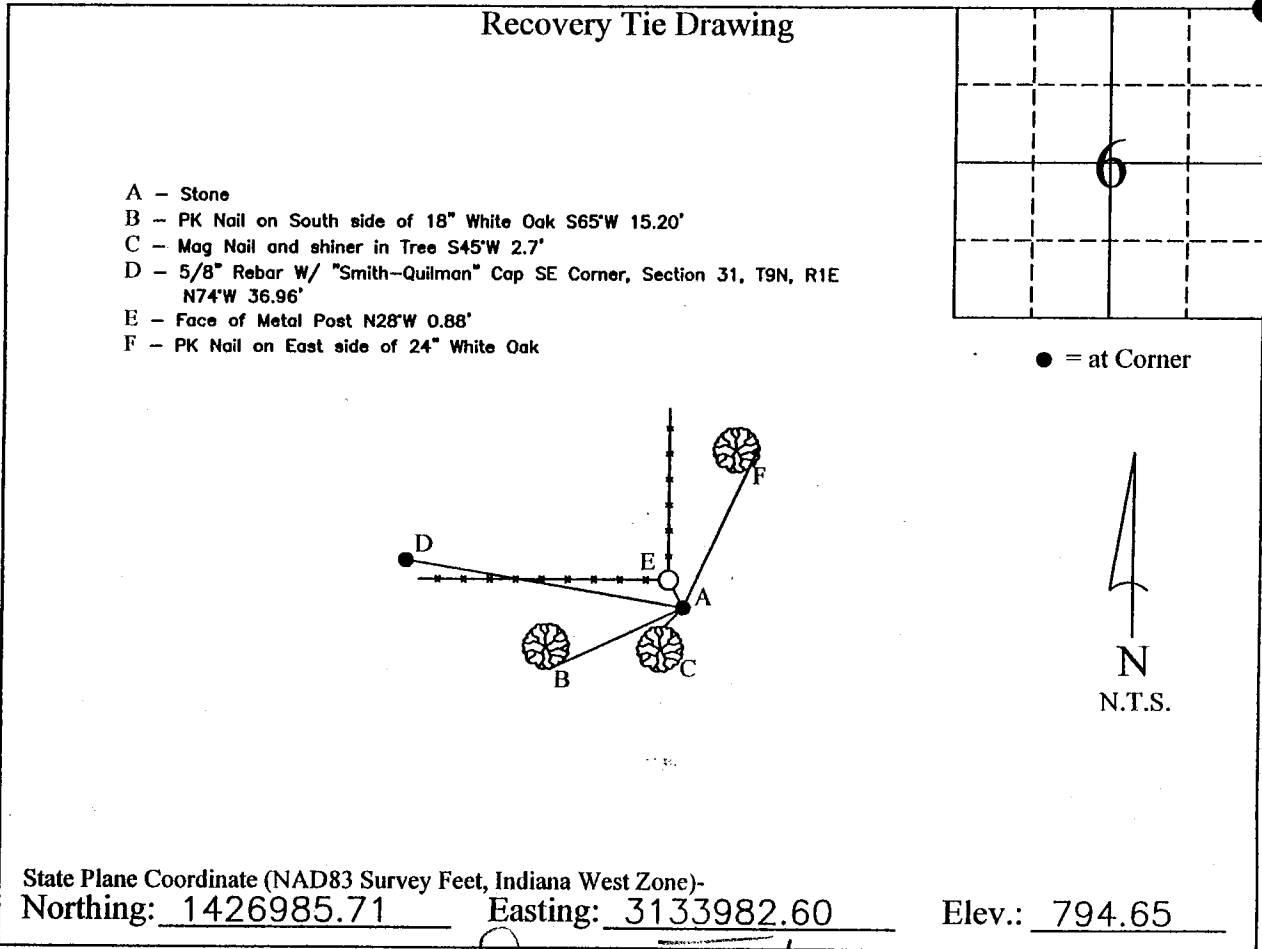


MONUMENT RECORD

STATE OF INDIANA ~ COUNTY OF MONROE

Section 6, Township 8 North, Range 1 East,

Monument Description & Remarks: 0.4'x0.7' Sandstone w/chiseled "X" 0.2' above ground.




COMPLETED By *John U. Tarkenton*

I, Ben E. Bledsoe, Registered Land Surveyor, here by certify that this document was prepared under my direction in accordance with the provisions of Section 17-3-64-4 through 17-3-64-8 of the Indiana Code, being Acts of 1965, Chapter 319; this 27th day of December, 2004 A.D.

Ben Bledsoe

Indiana Registered Land Surveyor No. S0559



MONUMENT RECORD

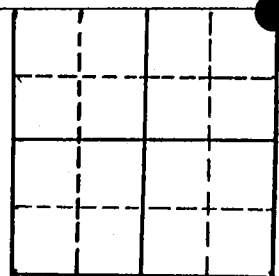
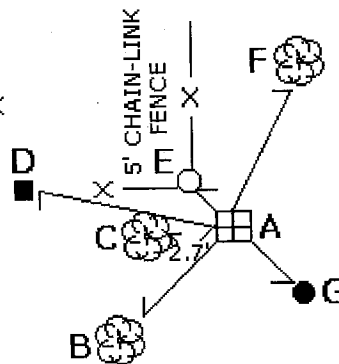
STATE OF INDIANA ~ COUNTY OF MONROE

SECTION 6, TOWNSHIP 8 NORTH, RANGE 1 EAST

MONUMENT DESCRIPTION & REMARKS: SANDSTONE STONE 0.40' x 0.70' x 0.20' HIGH W/CHISLED "X" MARKING THE NORTHEAST CORNER OF SECTION 6, 8N 1E ACCORDING TO LEGAL SURVEY BY SMITH QUILLMAN.

RECOVERY TIE DRAWING

- A. SANDSTONE STONE 0.40' x 0.70' x 0.20' HIGH WITH CHISLED "X" ON TOP.
- B. PK NAIL ON SOUTH SIDE OF 18" WHITE OAK S 65°W, DIST. 15.20'
- C. MAGNAIL & SHINER IN TREE S 45°W, DIST. 2.7'
- D. SQUARE REBAR N 74°W, DIST. 36.99'
- E. FACE OF METAL POST N 28°W, DIST. 0.88'
- F. PK NAIL ON EAST SIDE OF 24" WHITE OAK
- G. STEEL POST S 75°± E, DIST. 9.7'



AT CORNER ●

STATE OF INDIANA
COUNTY OF MONROE

I, STEVEN V. FARKAS, HEREBY CERTIFY THAT THIS DOCUMENT WAS PREPARED UNDER MY DIRECTION IN ACCORDANCE WITH THE PROVISIONS OF SECTION 17-3-64-4 THROUGH 17-3-64-8 OF THE INDIANA CODE, BEING ACTS OF 1965, CHAPTER 319; AND THE ABOVE DATA IS GIVEN UNDER MY HAND AND SEAL
THIS _____ DAY OF _____, 200__ A.D.

INDIANA REGISTERED LAND SURVEYOR No. _____ OR

UNITED STATES GOVERNMENT AGENCY

TITLE

FIELD BOOK: _____

PAGE: _____

DRAFT #: 102